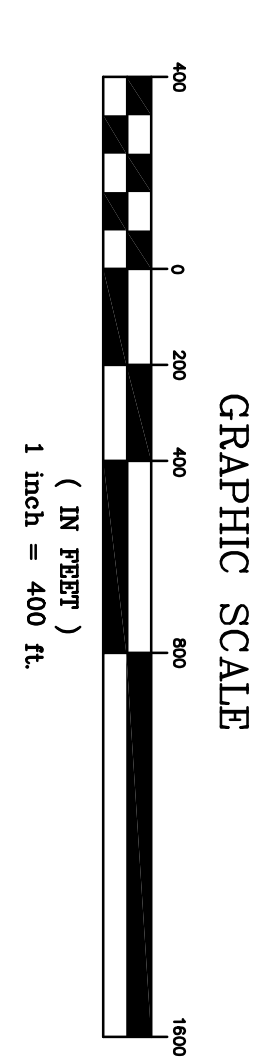
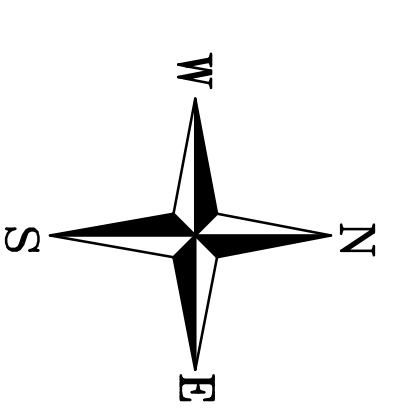
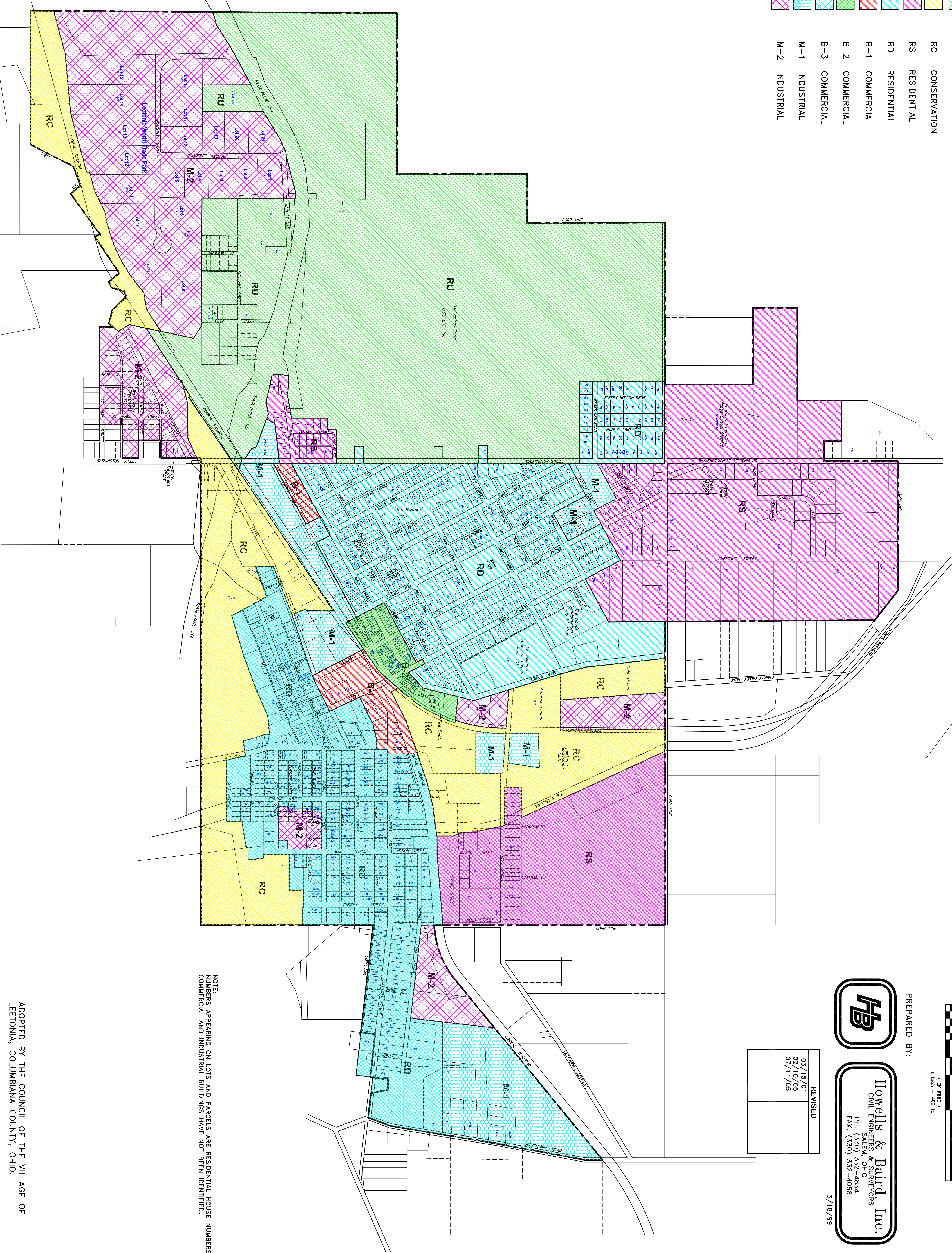



VILLAGE OF LEETONIA ZONING MAP

- LEGEND**
- RU RURAL
 - RC CONSERVATION
 - RS RESIDENTIAL
 - RD RESIDENTIAL
 - B-1 COMMERCIAL
 - B-2 COMMERCIAL
 - B-3 COMMERCIAL
 - M-1 INDUSTRIAL
 - M-2 INDUSTRIAL



PREPARED BY:



Howells & Baird, Inc.
 CIVIL ENGINEERS & SURVEYORS
 10000 W. STATE ST.
 PH. (330) 332-4834
 FAX. (330) 332-4058

3/18/99

REVISED	
03/15/01	
02/10/05	
07/11/05	

NOTE: NUMBERS APPEARING ON LOTS AND PARCELS ARE RESIDENTIAL HOUSE NUMBERS. COMMERCIAL AND INDUSTRIAL BUILDINGS HAVE NOT BEEN IDENTIFIED.

ADOPTED BY THE COUNCIL OF THE VILLAGE OF
 LEETONIA, COLUMBIANA COUNTY, OHIO.

DATE _____ MAYOR _____
